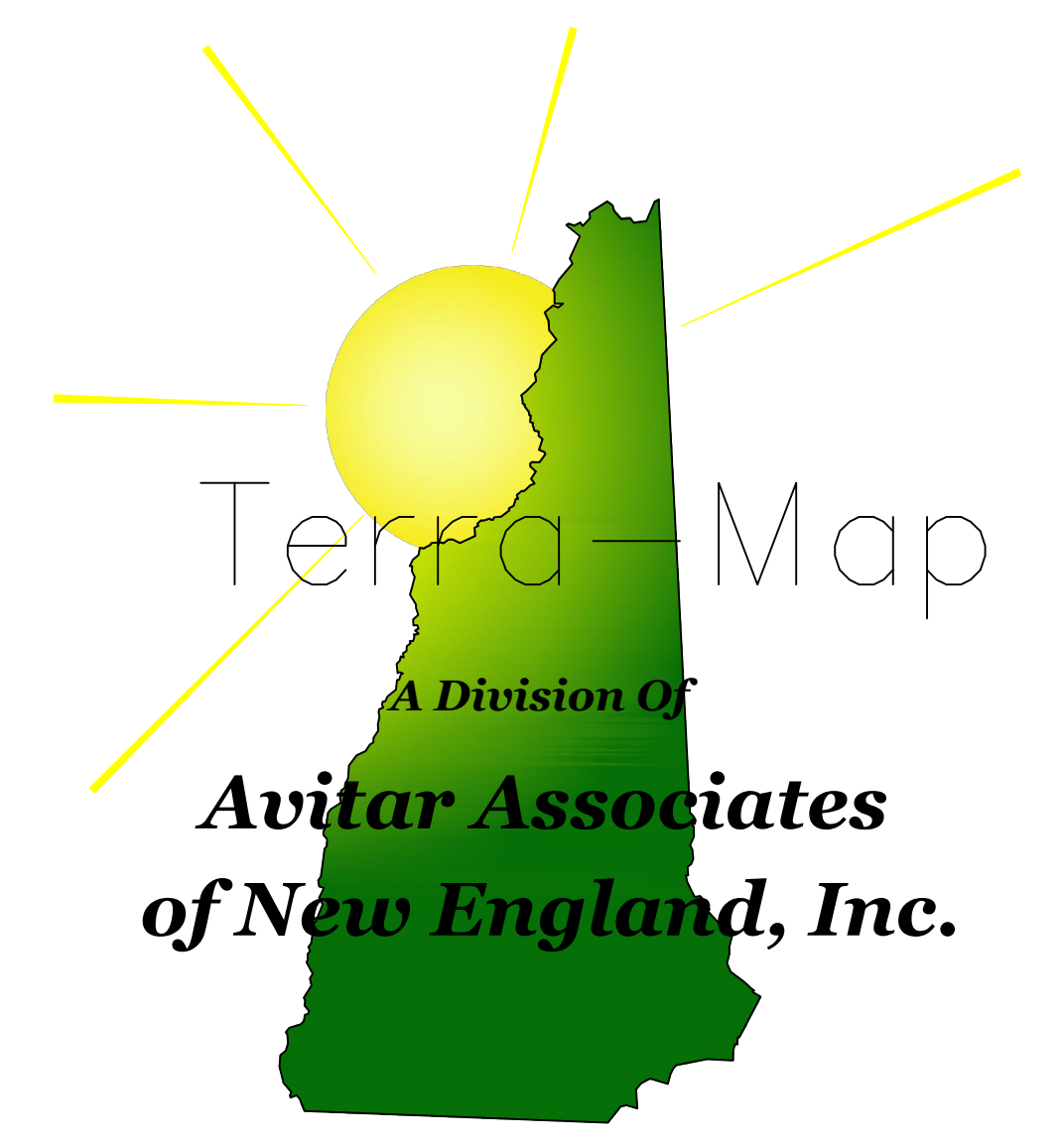


ALEXANDRIA


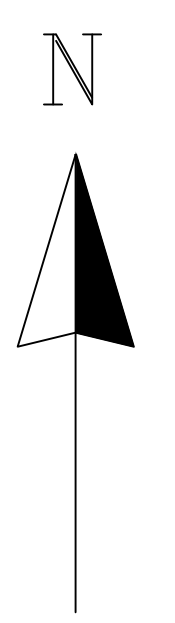
BRISTOL



Terra-Map
A Division Of
**Avitar Associates
of New England, Inc.**

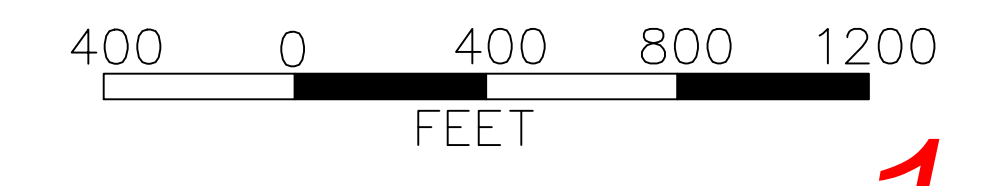
Legend

- Parcel Numbers 22
- Adjacent Maps 11
- Match Line - - -
- Dimensions 145'
- Sub Divisions 2
- Parcel Boundary ———
- Town Boundary ———
- Private Road - - -
- Right-Of-Way - - -
- Stone Wall ○○○○○



For Assessment Purposes
Not to be used
for Conveyances

PROPERTY MAP
TOWN OF HILL
MERRIMACK COUNTY
NEW HAMPSHIRE
April 1, 2008



1

