
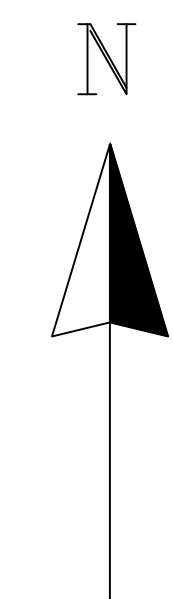


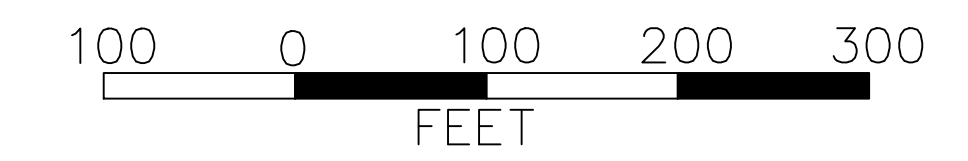
Legend

- Parcel Numbers 22
- Adjacent Maps 11
- Match Line - - - - -
- Dimensions 145'
- Sub Divisions 2
- Parcel Boundary ———
- Town Boundary ———
- Private Road ———
- Right-Of-Way - - - - -
- Stone Wall ○○○○○



For Assessment Purposes  
Not to be used  
for Conveyances

PROPERTY MAP  
TOWN OF HILL  
MERRIMACK COUNTY  
NEW HAMPSHIRE  
April 1, 2008



V-North

10

