




### Legend

- Parcel Numbers 155
- Acreage 1.15 Ac.S
- Adjacent Maps **Map R11**
- Match Line - - -
- Dimensions 145'
- Parcel Boundary ———
- Private Road - - -
- Class VI Road \* \* \*
- Right-Of-Way ———
- Stone Wall ———
- Village District Line ———



For Assessment Purposes  
Not to be used  
for Conveyances

**PROPERTY MAP**  
TOWN OF HILL  
MERRIMACK COUNTY  
NEW HAMPSHIRE  
April 1, 2022



# MAP R12 N

## Map R7

## Map R13 N

## Map R11

## Map R12 S

## Map R13 S

