
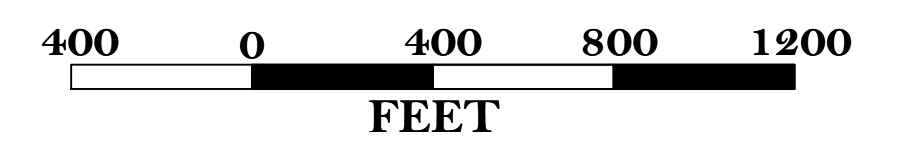


Legend

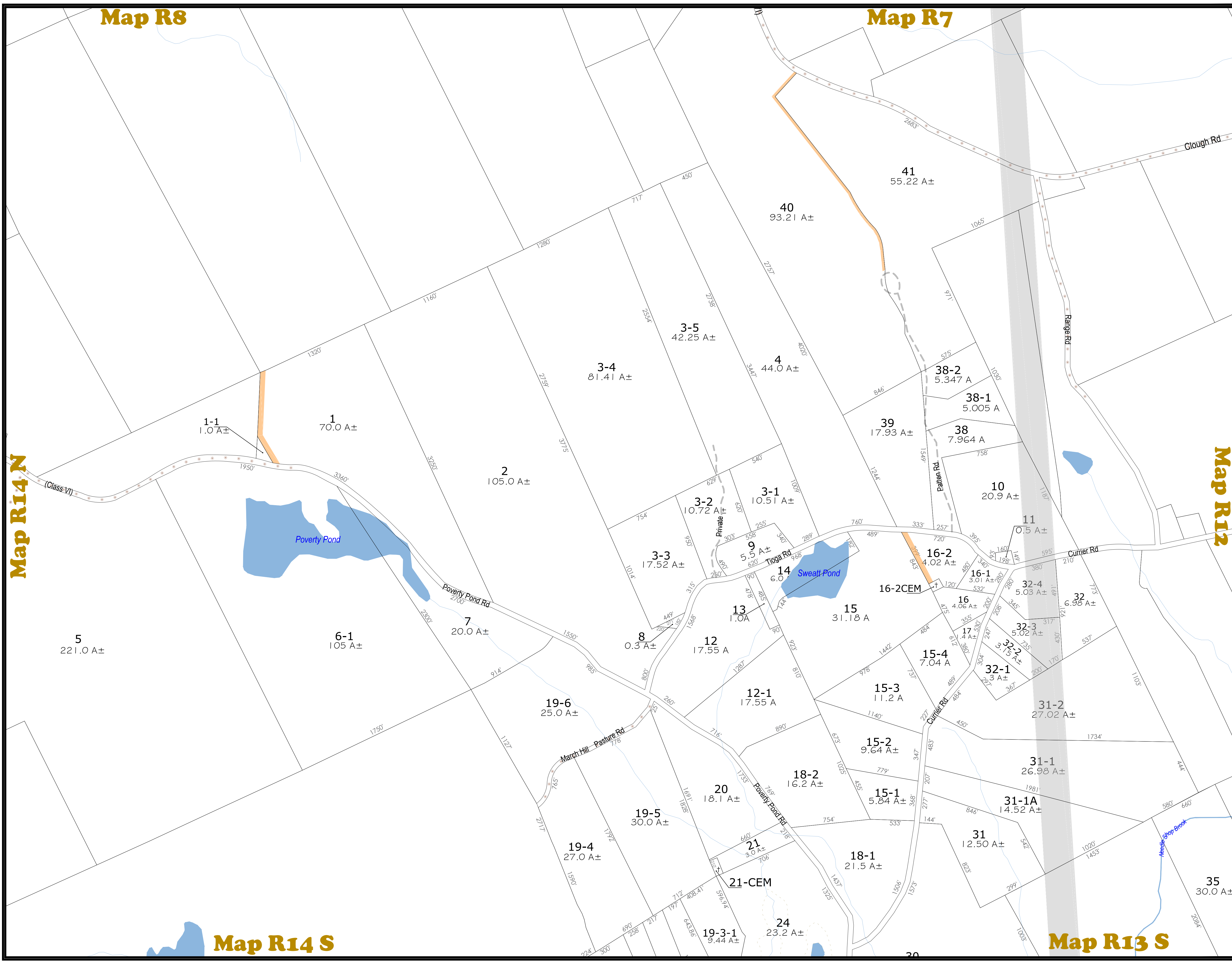
Parcel Numbers	155
Acreage	1.15 Ac.±
Adjacent Maps	Map R11
Match Line	---
Dimensions	145'
Parcel Boundary	—
Private Road	- - -
Class VI Road	* * *
Right-Of-Way	— (orange)
Stone Wall	— (grey)
Village District Line	— (yellow)



For Assessment Purposes
 Not to be used
 for Conveyances
PROPERTY MAP
TOWN OF HILL
 MERRIMACK COUNTY
 NEW HAMPSHIRE
 April 1, 2023



MAP R13 N



Map R8

Map R7

Map R14 N

Map R12

Map R14 S

Map R13 S