




Map R12 S

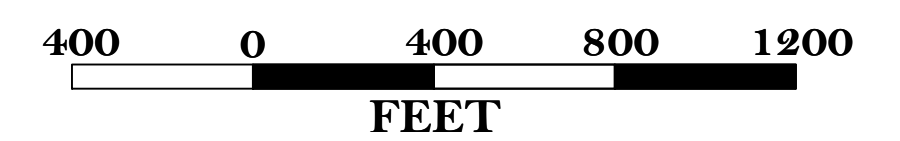


Legend

- Parcel Numbers 155
- Acreage 1.15 Ac.S
- Adjacent Maps **Map R11**
- Match Line - - - -
- Dimensions 145'
- Parcel Boundary ———
- Private Road - - - -
- Class VI Road \* \* \*
- Right-Of-Way ———
- Stone Wall ———
- Village District Line ———



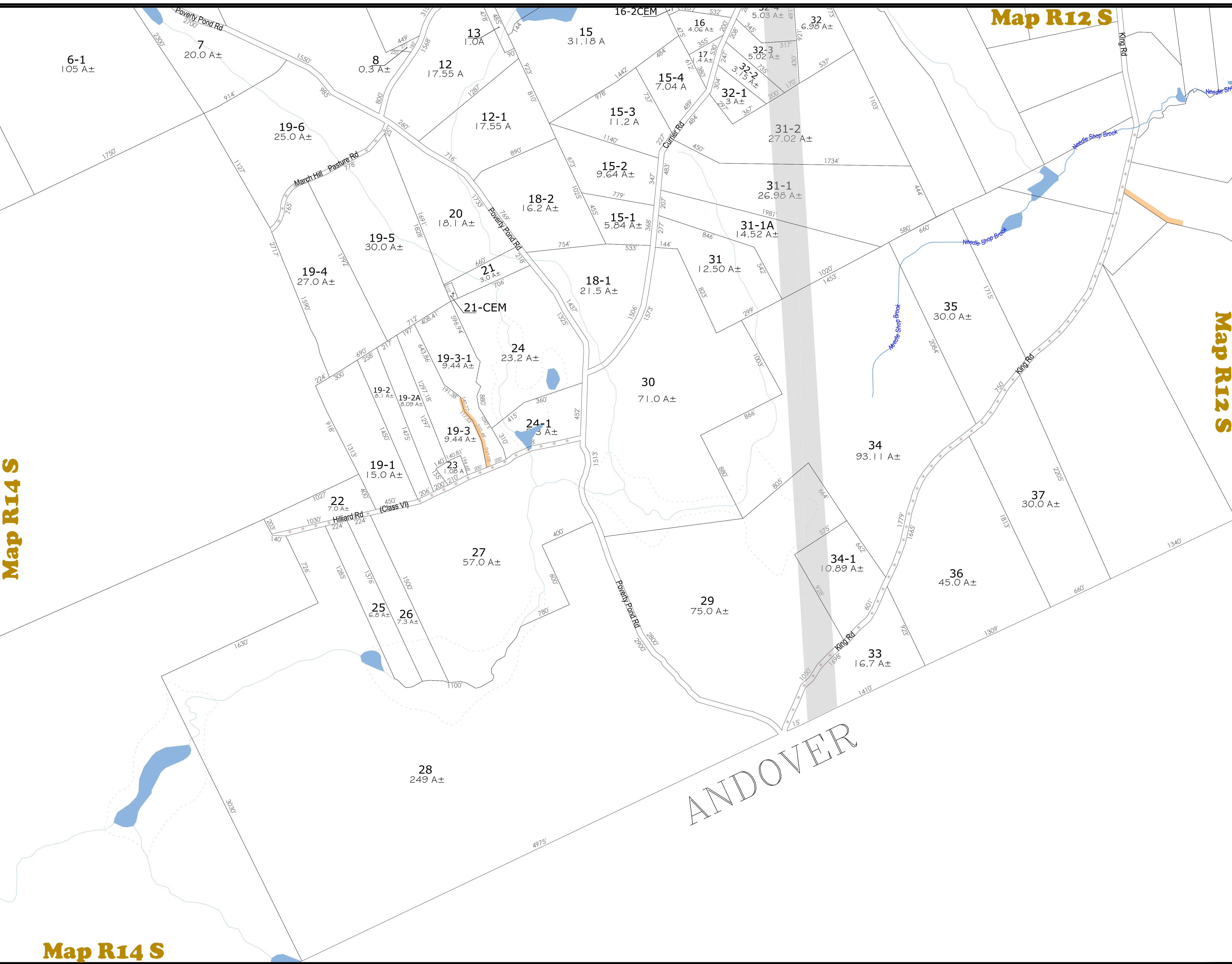
For Assessment Purposes  
 Not to be used  
 for Conveyances  
**PROPERTY MAP**  
**TOWN OF HILL**  
 MERRIMACK COUNTY  
 NEW HAMPSHIRE  
 April 1, 2023



MAP R13 S

Map R14 S

Map R14 S



Map R12 S

ANDOVER