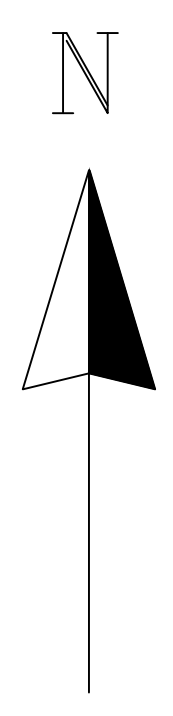
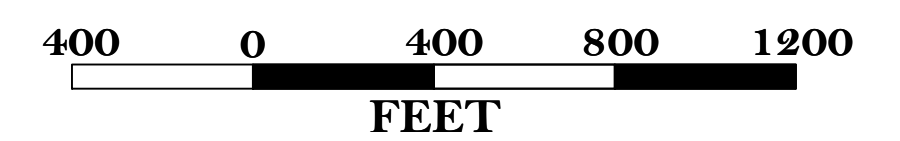


Legend

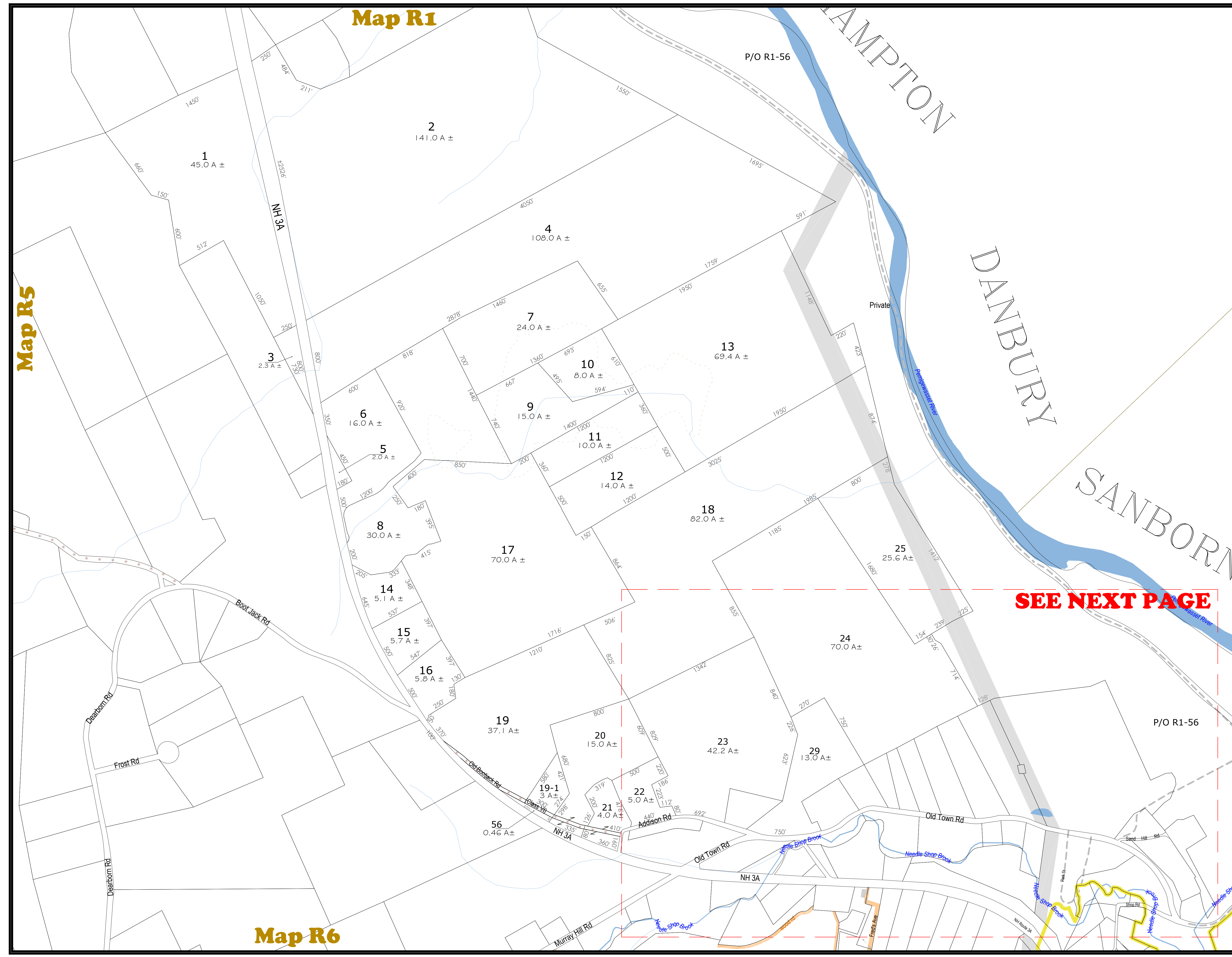
- Parcel Numbers 155
- Acreage 1.15 Ac.±
- Adjacent Maps **Map R11**
- Match Line - - -
- Dimensions 145'
- Parcel Boundary ———
- Private Road - - -
- Class VI Road * * *
- Right-Of-Way ———
- Stone Wall ———
- Village District Line ———



For Assessment Purposes
 Not to be used
 for Conveyances
PROPERTY MAP
TOWN OF HILL
 MERRIMACK COUNTY
 NEW HAMPSHIRE
 April 1, 2023



MAP R9



SEE NEXT PAGE